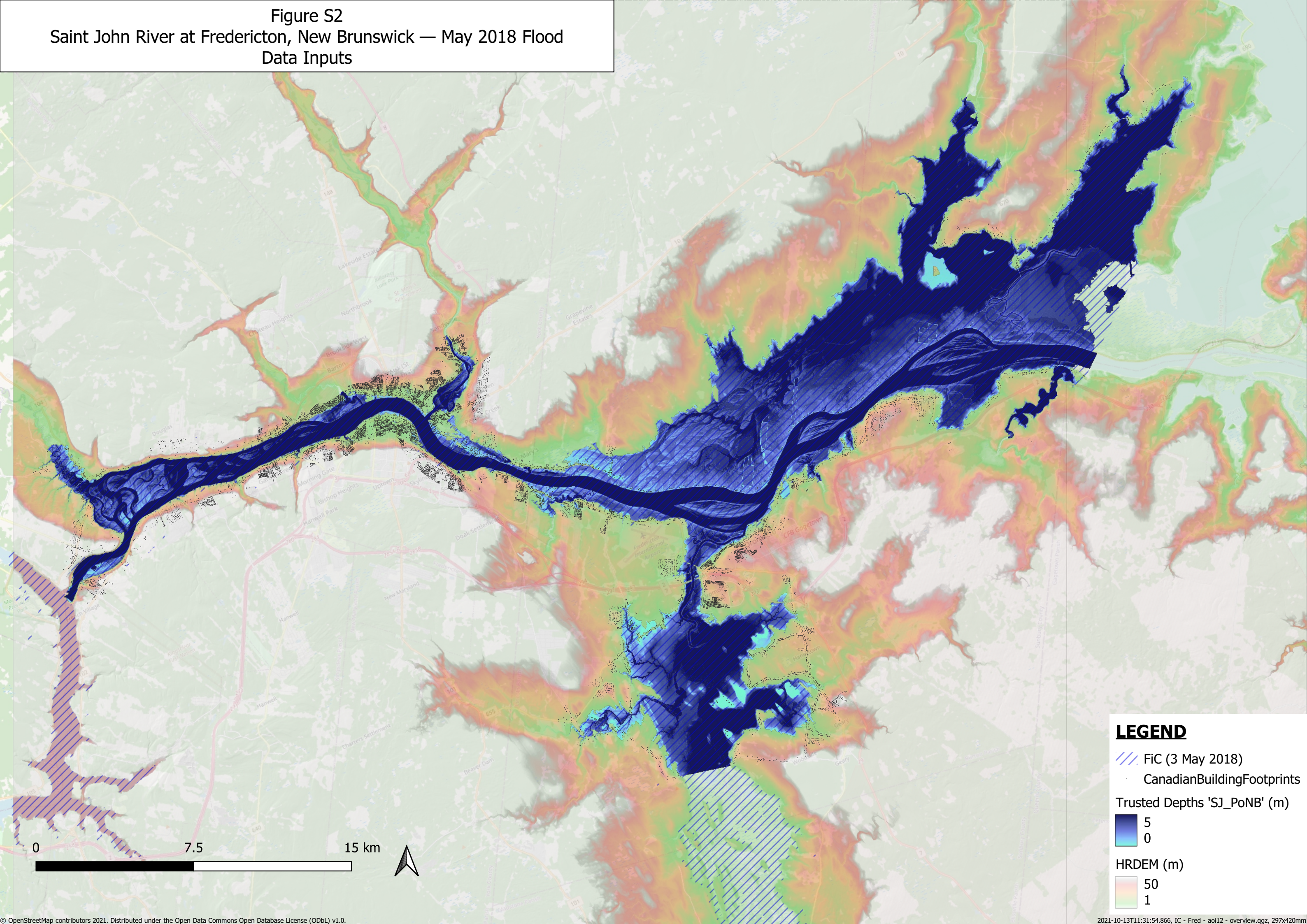








Figure S2
Saint John River at Fredericton, New Brunswick — May 2018 Flood
Data Inputs



LEGEND

-  FIC (3 May 2018)
-  CanadianBuildingFootprints
- Trusted Depths 'SJ_PoNB' (m)
 -  5
 -  0
- HRDEM (m)
 -  50
 -  1